

Produced by the United States Geological Survey
North American Datum of 1983 (NAD83)
World Geodetic System of 1984 (WGS84)
Projection and 1 000-meter grid/Universal Transverse Mercator, Zone 10S

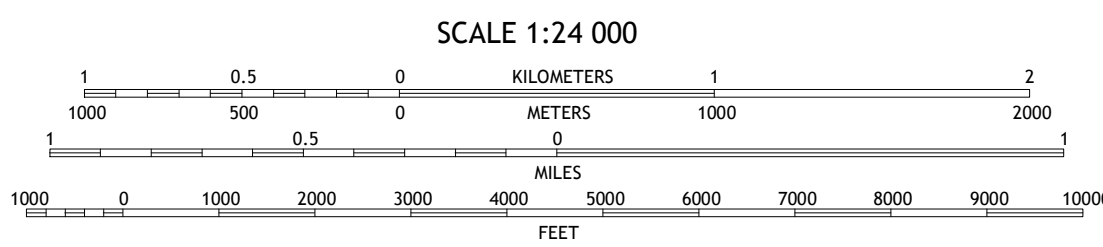
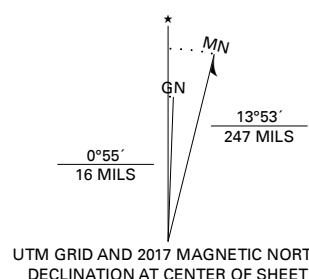
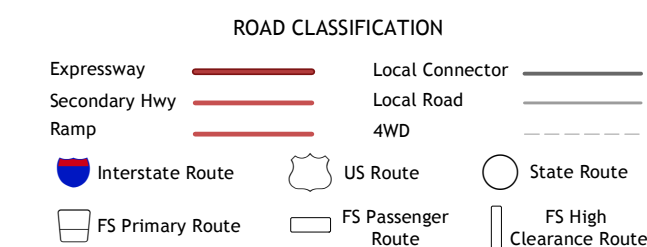


Table with 3 columns and 8 rows listing adjacent quadrangles: 1 Devils Parade Ground, 2 Butte Meadows, 3 Jonesville, 4 Cohasset, 5 Kingshaw Point, 6 Paradise West, 7 Paradise East, 8 Pulga.



Check with local Forest Service unit for current travel conditions and restrictions.
STIRLING CITY, CA
2018

