


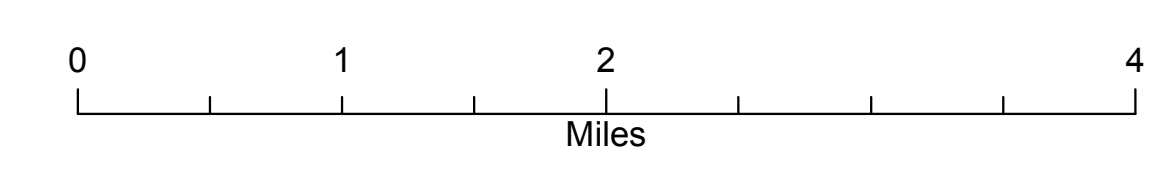


-  Wildfire: Daily Fire Perimeter
-  Chico City Limits
-  Paradise Town Boundary
-  USDA Forest Service

PUBLIC INFORMATION MAP
Camp Incident
CA-BTU-016737
November 11, 2018

Exported By IMT4 GIS at
 11/10/2018 19:33



PUBLIC INFORMATION MAP
 Camp Incident
 November 11, 2018

PUBLIC INFORMATION MAP
 Camp Incident
 November 11, 2018